


**Directions to Bishop Fenwick High School**

4855 Ohio 122, Franklin, OH 45005-9648 - (513) 423-0723

**19.4 mi** – about **35 mins**

Band Competition -- Saturday September 18, 2010

2556 Lebanon Rd, Clarksville, OH 45113

- 
- |    |  |                            |
|----|--|----------------------------|
| 1. | Head <b>northwest</b> on <b>N Clarksville Rd/Co Rd 37</b> toward <b>Wilmington Rd</b>    | go 0.1 mi<br>total 0.1 mi  |
|    | 2. Turn <b>left</b> at <b>Wilmington Rd</b><br>About 10 mins                             | go 3.9 mi<br>total 4.0 mi  |
|    | 3. Turn <b>left</b> to merge onto <b>I-71 S</b> toward <b>Cincinnati</b><br>About 4 mins | go 3.9 mi<br>total 7.8 mi  |
|    | 4. Take exit <b>32</b> for <b>OH-123</b> toward <b>Morrow/Lebanon</b>                    | go 0.3 mi<br>total 8.1 mi  |
|    | 5. Turn <b>right</b> at <b>OH-123 N</b><br>About 6 mins                                  | go 3.4 mi<br>total 11.5 mi |
|    | 6. Turn <b>right</b> at <b>S Broadway St</b>   | go 0.2 mi<br>total 11.7 mi |
|    | 7. Take the 2nd <b>left</b> onto <b>W Silver St</b><br>About 1 min                       | go 0.4 mi<br>total 12.0 mi |
|    | 8. Turn <b>right</b> at <b>OH-123 N/Franklin Rd</b><br>About 7 mins                      | go 4.8 mi<br>total 16.8 mi |
|    | 9. Turn <b>left</b> at <b>OH-122 W/OH-123 N</b><br>About 5 mins                          | go 2.6 mi<br>total 19.4 mi |

**Bishop Fenwick High School**  
4855 Ohio 122, Franklin, OH 45005-9648 - (513) 423-0723

These directions are for planning purposes only. You may find that construction projects, traffic, weather, or other events may cause conditions to differ from the map results, and you should plan your route accordingly. You must obey all signs or notices regarding your route.

Map data ©2010 Google

Directions weren't right? Please find your route on maps.google.com and click "Report a problem" at the bottom left.



**Directions to Miami Trace High School**

3722 State Route 41 NW, Washington Ct Hs, OH 43160-9052 - (740) 335-5891

**39.2 mi** – about **47 mins**

Band Competition -- Saturday, October 2, 2010

2556 Lebanon Rd, Clarksville, OH 45113

- 
- 1. Head **southeast** on **N Clarksville Rd/Co Rd 37** toward **McGwinn Rd** go 1.4 mi  
total 1.4 mi  
About 3 mins
  - 2. Turn **left** at **OH-3 N/US-22 E** go 3.1 mi  
total 4.6 mi  
About 5 mins
  - 3. Turn **left** at **OH-380 N** go 3.5 mi  
total 8.1 mi  
About 5 mins
  - 4. Turn **left** at **OH-73 W** go 0.2 mi  
total 8.3 mi  
About 1 min
  - 5. Turn **right** to merge onto **I-71 N** toward **Columbus** go 24.1 mi  
total 32.3 mi  
About 25 mins
  - 6. Take exit **69** for **OH-41/OH-734** toward **Jeffersonville/S Solon** go 0.3 mi  
total 32.6 mi
  - 7. Turn **right** at **OH-41 S/OH-734 E** go 6.6 mi  
total 39.2 mi  
About 8 mins

**Miami Trace High School**  
3722 State Route 41 NW, Washington Ct Hs, OH 43160-9052 - (740) 335-5891

These directions are for planning purposes only. You may find that construction projects, traffic, weather, or other events may cause conditions to differ from the map results, and you should plan your route accordingly. You must obey all signs or notices regarding your route.

Map data ©2010 Google


Directions weren't right? Please find your route on maps.google.com and click "Report a problem" at the bottom left.








**Directions to Kettering Fairmont High School**


3301 Shroyer Road, Kettering, OH 45429-2699 - (937) 499-1600

**26.6 mi** – about **51 mins**

Band Competition – Saturday, October 9, 2010

 2556 Lebanon Rd, Clarksville, OH 45113

- |   |  |                            |
|---|--|----------------------------|
|   | 1. Head <b>northwest</b> on <b>N Clarksville Rd/Co Rd 37</b> toward <b>Wilmington Rd</b> | go 0.1 mi<br>total 0.1 mi  |
|    | 2. Turn <b>left</b> at <b>Wilmington Rd</b><br>About 1 min                               | go 0.3 mi<br>total 0.4 mi  |
|    | 3. Take the 1st <b>right</b> onto <b>N Clarksville Rd/Co Rd 37</b><br>About 9 mins       | go 3.8 mi<br>total 4.2 mi  |
|    | 4. Turn <b>right</b> at <b>Oregonia Rd</b><br>About 5 mins                               | go 2.1 mi<br>total 6.3 mi  |
|    | 5. Turn <b>left</b> at <b>OH-73 W</b><br>About 14 mins                                   | go 9.5 mi<br>total 15.8 mi |
|    | 6. Turn <b>right</b> at <b>OH-48 N</b><br>About 18 mins                                  | go 9.7 mi<br>total 25.4 mi |
|    | 7. Turn <b>right</b> at <b>Shroyer Rd</b><br>About 3 mins                                | go 1.2 mi<br>total 26.6 mi |
|  | 8. Make a <b>U-turn</b> at <b>Isaac Prugh Way</b><br>About 1 min                         | go 161 ft<br>total 26.6 mi |

 **Kettering Fairmont High School**  
3301 Shroyer Road, Kettering, OH 45429-2699 - (937) 499-1600

These directions are for planning purposes only. You may find that construction projects, traffic, weather, or other events may cause conditions to differ from the map results, and you should plan your route accordingly. You must obey all signs or notices regarding your route.

Map data ©2010 Google

Directions weren't right? Please find your route on <a href="http://maps.google.com">maps.google.com</a> and click "Report a problem" at the bottom left.
---










### Directions to Centerville High School


500 East Franklin Street, Dayton, OH 45459-5714 - (937) 439-3500

**22.0 mi** – about **41 mins**

Band Competition – Saturday, October 30, 2010

 2556 Lebanon Rd, Clarksville, OH 45113

- 
- |   |   |                            |
|---|---|----------------------------|
| 1.  | Head <b>northwest</b> on <b>N Clarksville Rd/Co Rd 37</b> toward <b>Wilmington Rd</b> | go 0.1 mi<br>total 0.1 mi  |
|  | 2. Turn <b>left</b> at <b>Wilmington Rd</b><br>About 1 min                            | go 0.3 mi<br>total 0.4 mi  |
|  | 3. Take the 1st <b>right</b> onto <b>N Clarksville Rd/Co Rd 37</b><br>About 9 mins    | go 3.8 mi<br>total 4.2 mi  |
|  | 4. Turn <b>right</b> at <b>Oregonia Rd</b><br>About 5 mins                            | go 2.1 mi<br>total 6.3 mi  |
|  | 5. Turn <b>left</b> at <b>OH-73 W</b><br>About 14 mins                                | go 9.5 mi<br>total 15.8 mi |
|  | 6. Turn <b>right</b> at <b>OH-48 N</b><br>About 10 mins                               | go 5.7 mi<br>total 21.5 mi |
|  | 7. Turn <b>right</b> at <b>E Franklin St</b><br>About 1 min                           | go 0.5 mi<br>total 22.0 mi |

 **Centerville High School**  
500 East Franklin Street, Dayton, OH 45459-5714 - (937) 439-3500

These directions are for planning purposes only. You may find that construction projects, traffic, weather, or other events may cause conditions to differ from the map results, and you should plan your route accordingly. You must obey all signs or notices regarding your route.

Map data ©2010 Google

Directions weren't right? Please find your route on [maps.google.com](http://maps.google.com) and click "Report a problem" at the bottom left.

**Directions to Beavercreek High School**

2660 Dayton Xenia Road, Dayton, OH 45434-6416 - (937) 429-7547

**28.7 mi** – about **42 mins**

Band Competition -- Saturday, November 6, 2010

2556 Lebanon Rd, Clarksville, OH 45113

- |  |   |               |
|--|---|---------------|
|  | 1. Head <b>southeast</b> on <b>N Clarksville Rd/Co Rd 37</b> toward <b>McGwinn Rd</b> | go 1.4 mi     |
|  | About 3 mins  | total 1.4 mi  |
|  | 2. Turn <b>left</b> at <b>OH-3 N/US-22 E</b>  | go 3.1 mi     |
|  | About 5 mins  | total 4.6 mi  |
|  | 3. Turn <b>left</b> at <b>OH-380 N</b>  | go 16.7 mi    |
|  | About 22 mins   | total 21.3 mi |
|  | 4. Turn <b>left</b> at <b>Ledbetter Rd</b>  | go 0.6 mi     |
|  | About 2 mins  | total 21.9 mi |
|  | 5. Turn <b>left</b> at <b>Cincinnati Ave</b>  | go 0.2 mi     |
|  | About 2 mins  | total 22.1 mi |
|  | 6. Take the ramp onto <b>US-35 W</b>  | go 2.3 mi     |
|  | About 2 mins  | total 24.4 mi |
|  | 7. Exit onto <b>US-35 W</b> toward <b>Dayton</b>                                      | go 3.6 mi     |
|  | About 4 mins  | total 28.0 mi |
|  | 8. Turn <b>right</b> at <b>Factory Rd</b>   | go 0.6 mi     |
|  | About 1 min   | total 28.6 mi |
|  | 9. Turn <b>left</b> at <b>County Rd 142/Dayton Xenia Rd</b>                           | go 0.2 mi     |
|  |   | total 28.7 mi |

**Beavercreek High School**  
2660 Dayton Xenia Road, Dayton, OH 45434-6416 - (937) 429-7547

These directions are for planning purposes only. You may find that construction projects, traffic, weather, or other events may cause conditions to differ from the map results, and you should plan your route accordingly. You must obey all signs or notices regarding your route.

Map data ©2010 Google

Directions weren't right? Please find your route on <a href="http://maps.google.com">maps.google.com</a> and click "Report a problem" at the bottom left.
---